














2018 Future Land Use Adairsville, Georgia

Future Land Use

-  Agriculture / Forestry
-  Commercial
-  Industrial
-  Park/Recreation
-  Public / Institutional
-  Residential
-  Low Density Residential
-  Multi-Family Residential
-  Rural Estate
-  Mixed Use
-  Mining
-  Transportation / Communication / Utilities



1 inch = 2,900 feet



© February 2018

